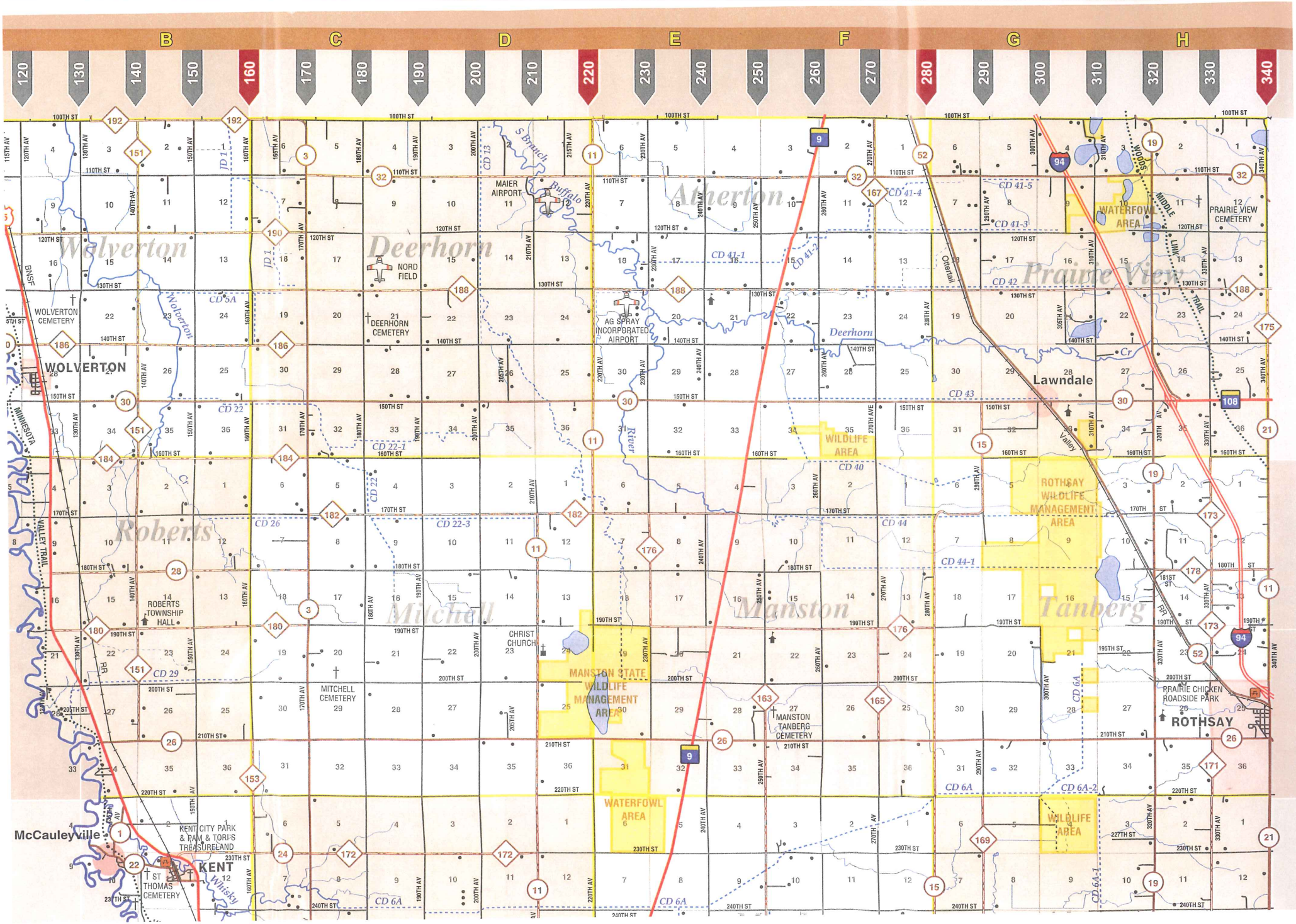

B
C
D
E
F
G
H
120
130
140
150
160
170
180
190
200
210
220
230
240
250
260
270
280
290
300
310
320
330
340
Wolverton
Deerhorn
Atherton
Prairie View
Roberts
Mitchell
Manston
Tanberg
WOLVERTON
Lawndale
ROTHSAY
McCauleyville
KENT
MAIER AIRPORT
NORD FIELD
DEERHORN CEMETERY
WOLVERTON CEMETERY
AG SPRAY INCORPORATED AIRPORT
WATERFOWL AREA
PRAIRIE VIEW CEMETERY
WILDLIFE AREA
ROTHSAY WILDLIFE MANAGEMENT AREA
ROBERTS TOWNSHIP HALL
CHRIST CHURCH
MITCHELL CEMETERY
MANSTON STATE WILDLIFE MANAGEMENT AREA
MANSTON TANBERG CEMETERY
PRAIRIE CHICKEN ROADSIDE PARK
KENT CITY PARK & PAM & TORI'S TREASURELAND
ST THOMAS CEMETERY
Buffalo
Deerhorn
River
Whisky
Ottertail
Valley
MINNESOTA
VALLEY TRAIL
WOODS
MIDDLE
LINK
TRAIL
BNSF
RR

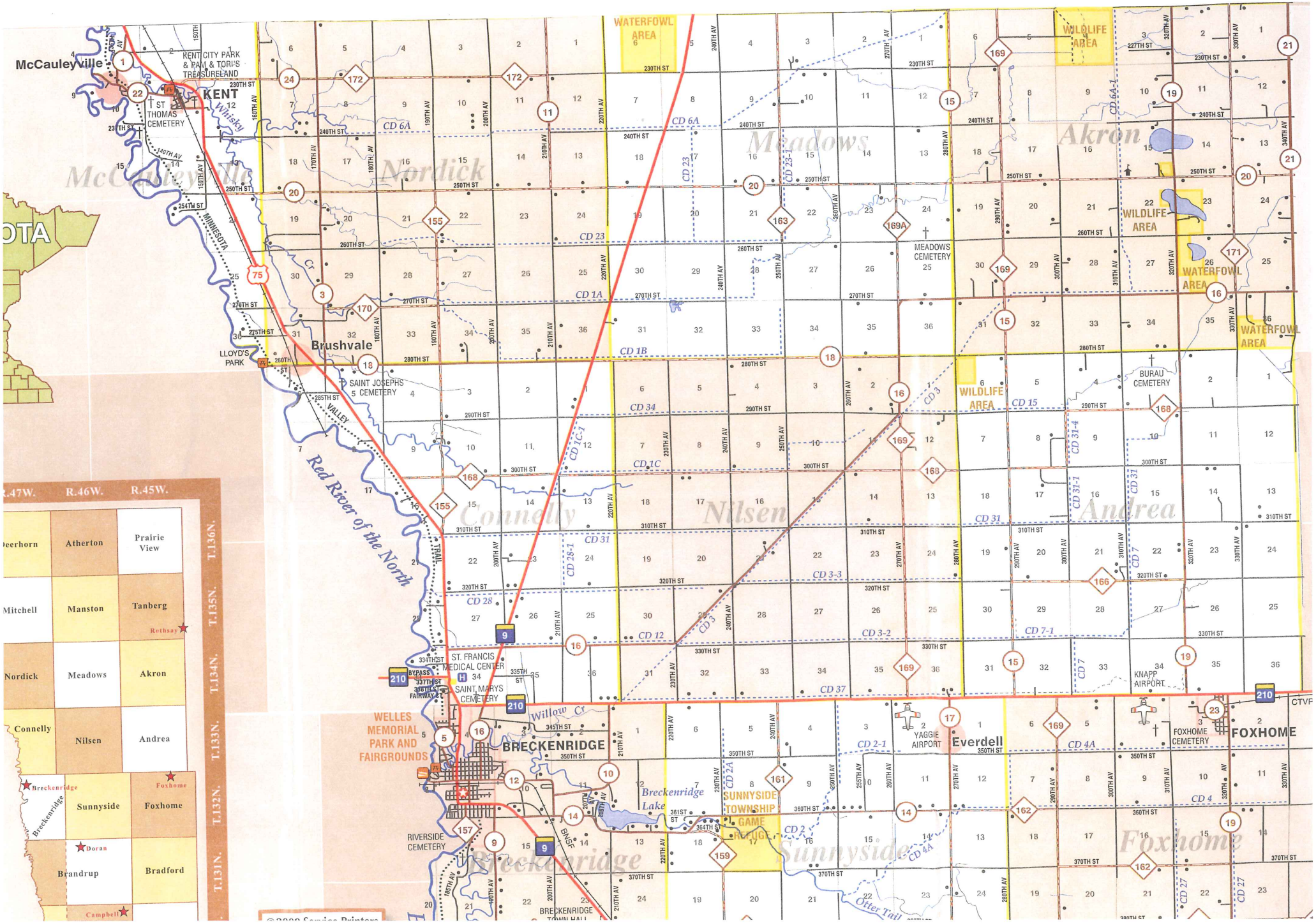
McCauleyville
KENT CITY PARK & PAM & TORI'S TREASURELAND
KENT
ST THOMAS CEMETERY
Whisky
Nordick
Meadows
Akron
WATERFOWL AREA
WILDLIFE AREA
MEADOWS CEMETERY
Brushvale
LLOYD'S PARK
SAINT JOSEPHS CEMETERY
VALLEY
Red River of the North
Connelly
Nilsen
Andrea
BURAU CEMETERY
ST. FRANCIS MEDICAL CENTER
SAINT MARYS CEMETERY
WELLES MEMORIAL PARK AND FAIRGROUNDS
BRECKENRIDGE
Willow Cr
Breckenridge Lake
SUNNYSIDE TOWNSHIP GAME REFUGE
RIVERSIDE CEMETERY
BRECKENRIDGE TOWN HALL
Sunnyside
Foxhome
YAGGIE AIRPORT
Everdell
FOXHOME CEMETERY
FOXHOME
KNAPP AIRPORT
Otter Tail
R.47W.
R.46W.
R.45W.
T.136N.
T.135N.
T.134N.
T.133N.
T.132N.
T.131N.
Deerhorn
Atherton
Prairie View
Mitchell
Manston
Tanberg
Rothsay
Nordick
Meadows
Akron
Connelly
Nilsen
Andrea
Breckenridge
Sunnyside
Foxhome
Doran
Brandrup
Bradford
Campbell

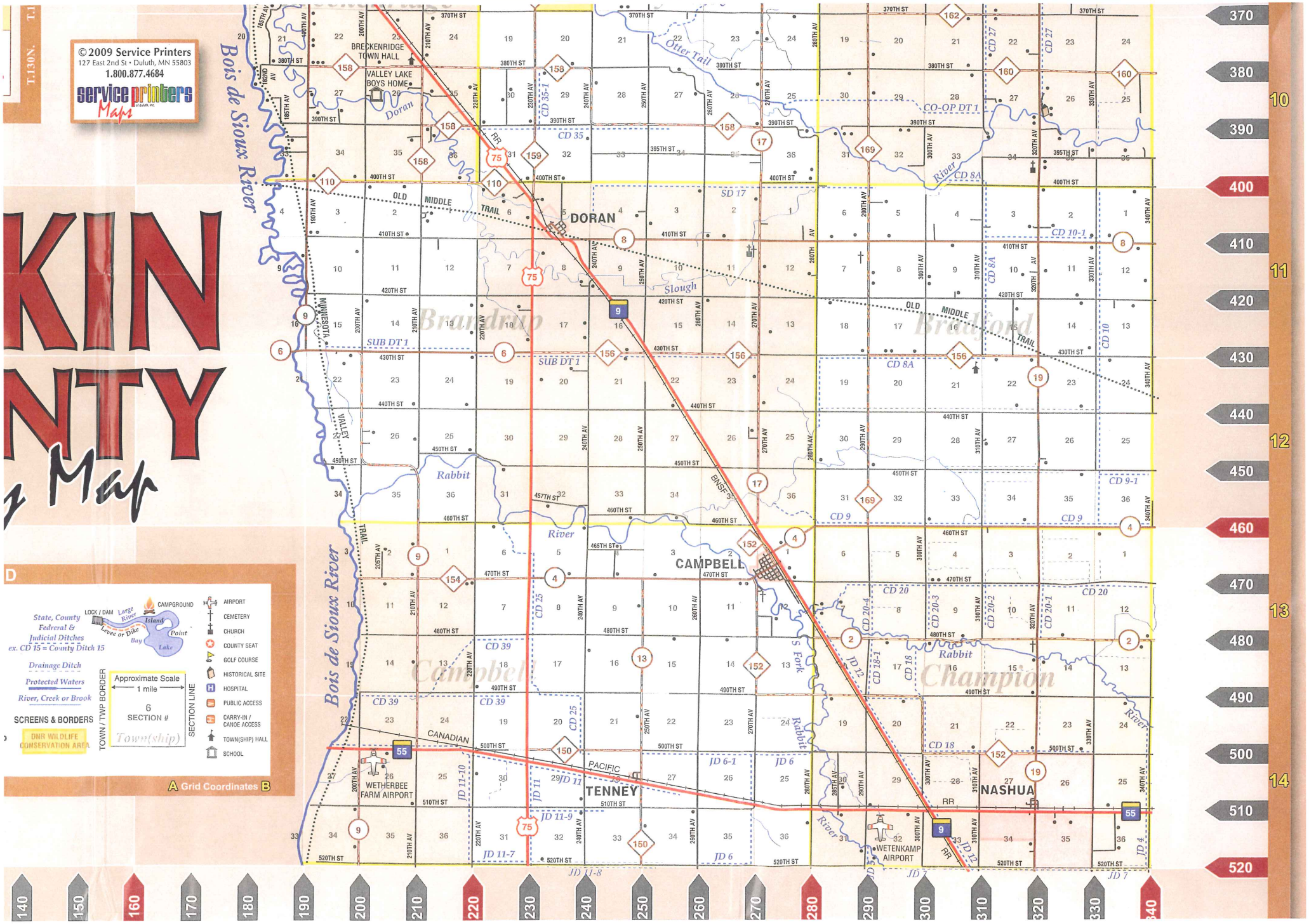
KIN
NTY
Map
© 2009 Service Printers
127 East 2nd St • Duluth, MN 55803
1.800.877.4684
service printers
Maps
T.130N.
D
State, County
Federal &
Judicial Ditches
ex. CD 15 = County Ditch 15
Drainage Ditch
Protected Waters
River, Creek or Brook
SCREENS & BORDERS
DNR WILDLIFE CONSERVATION AREA
LOCK / DAM
CAMPGROUND
Large River
Island
Levee or Dike
Point
Bay
Lake
TOWN / TWP BORDER
Approximate Scale
1 mile
6
SECTION #
Town(ship)
SECTION LINE
AIRPORT
CEMETERY
CHURCH
COUNTY SEAT
GOLF COURSE
HISTORICAL SITE
HOSPITAL
PUBLIC ACCESS
CARRY-IN / CANOE ACCESS
TOWN(SHIP) HALL
SCHOOL
A Grid Coordinates B
Bois de Sioux River
BRECKENRIDGE TOWN HALL
VALLEY LAKE BOYS HOME
Doran
Otter Tail
CO-OP DT 1
CD 35
CD 35-1
CD 27
CD 8A
SD 17
DORAN
OLD MIDDLE TRAIL
CD 10-1
CD 10
Slough
Bradrup
Bradford
SUB DT 1
MINNESOTA
VALLEY
Rabbit
River
CD 9-1
CD 9
BNSF
CAMPBELL
CD 20
CD 20-4
CD 20-3
CD 20-2
CD 20-1
CD 18-1
CD 18
JD 12
S Fork
Campbell
Champion
CD 39
CD 25
CANADIAN
PACIFIC
WETHERBEE FARM AIRPORT
TENNEY
JD 11
JD 11-10
JD 11-9
JD 11-7
JD 11-8
JD 6-1
JD 6
JD 7
JD 4
NASHUA
WETENKAMP AIRPORT
RR
370
380
390
400
410
420
430
440
450
460
470
480
490
500
510
520
10
11
12
13
14
140
150
160
170
180
190
200
210
220
230
240
250
260
270
280
290
300
310
320
330
340